

STATE OF COLORADO)
) ss
COUNTY OF PHILLIPS)

RESOLUTION No. 2023-09-28-23-01

**RESOLUTION OF THE BOARD OF COUNTY COMMISSIONERS
OF PHILLIPS COUNTY, COLORADO
ESTABLISHING THE BOUNDARIES OF COMMISSIONER DISTRICTS OF PHILLIPS COUNTY IN
ACCORDANCE WITH COLORADO REVISED STATUTES SECTION 30-10-306**

WHEREAS, Colorado Revised Statutes section 30-10-306(1) requires the Board of County Commissioners to divide the County into three compact districts, each of which shall be consecutively numbered and as nearly equal in population as possible; and

WHEREAS, Colorado Revised Statutes section 30-10-306(4) provides that each district shall be revised by September 30th of the second odd-numbered year following each federal census of the United States to assure that such districts shall be as nearly equal in population as possible based on such census; and

WHEREAS, the Board of County Commissioners has determined that a revision of the districts is necessary due to the population changes reflected in the last federal census; and

WHEREAS, the Board of County Commissioners has determined the revised district boundaries legally described below and diagramed in the maps of Phillips County and the City of Holyoke, which are attached hereto and fully incorporated herein by reference, more accurately result in districts of nearly equal population.

NOW THEREFORE, BE IT RESOLVED BY THE BOARD OF COUNTY COMMISSIONERS OF PHILLIPS COUNTY, COLORADO that the following described districts shall, from and after the effective date hereof, comprise the Commissioner's districts in Phillips County, Colorado, all as required by Colorado Revised Statutes section 30-10-306;

DISTRICT 1

The boundaries of District 1 of Phillips County, Colorado are revised so that District 1 is that area contained within the County Boundary that lies east of the line described as follows, also known as the west line of District 1:

Beginning at the intersection of the northern County Boundary line and the centerline of CR 43 also being the **TRUE POINT OF BEGINNING**; thence south along CR 43 to the intersection with the centerline of CR 38; thence east along said centerline to the intersection with the centerline of CR 45; thence south along said centerline to the intersection with the centerline of CR 34; thence west along said centerline to the intersection with the centerline of CR 43; thence south along said centerline to the intersection with the centerline of State Highway 23; thence south-west along said centerline to the intersection with the centerline of N Interocean Avenue; thence south along said centerline to the intersection with the centerline of E Denver St; thence east along said centerline to the intersection with the centerline of S Campbell Avenue; thence south along said centerline to the intersection with the centerline of E Kellogg Street; thence west along said centerline to the intersection with the centerline of S Interocean Avenue; thence south along said centerline to the intersection with the centerline of CR 20; thence east along said centerline to the intersection with the centerline of CR 41; thence south along said centerline to the intersection with the centerline of CR 18; thence east along said centerline to the intersection with the centerline of CR 43; thence south along said centerline to the intersection with the centerline of CR 16; thence east along said centerline to the intersection with the centerline of CR 45; thence south along said centerline to the intersection with the centerline of CR 12; thence west along said centerline to the intersection with

09/28/2023 11:52:40 AM Page 1 of 2 BOC20230054
BOCC - Resolution BETH ZILLA PHILLIPS COUNTY
REC.FEE: 0.00 DOC.FEE: TOTAL.FEE: 0.00



the centerline of CR 43; thence south along said centerline to the intersection with the County Boundary line.

DISTRICT 2

The boundaries of District 2 of Phillips County, Colorado are revised so that District 2 is that area contained within the County Boundary that lies between the line described herein as the west lines of District 1 and the line described herein as the east line of District 3.

DISTRICT 3

The boundaries of District 3 of Phillips County, Colorado are revised so that District 3 is that area contained within the County Boundary that lies west of the line described as follows, also known as the east line of District 3:

Beginning at the intersection of the northern County Boundary line and the centerline of US Highway 385 also being the **TRUE POINT OF BEGINNING**; thence south along US Highway 385 to the intersection with the centerline of CR 38; thence west along said centerline to the intersection with the centerline of CR 25; thence south along said centerline to the intersection with the centerline of CR 14; thence east along said centerline to the intersection with the centerline of US Highway 385; thence south along said centerline to the intersection with the County Boundary line.


BE IT FURTHER RESOLVED that the original maps of Phillips County and the City of Holyoke, setting forth the boundaries of the Commissioner's districts are on file with the Phillips County Clerk and Recorder, and a copy of the Phillips County map is attached to this Resolution and incorporated herein by reference, and same shall be used with the legal descriptions set forth above to describe the boundaries of the Commissioner's districts in Phillips County, Colorado; and in the event there is a conflict between the legal description set forth herein and said maps, the said maps shall be controlling; and in the event the district map of Phillips County conflicts with the district map of the City of Holyoke, the map of the City of Holyoke shall control.

BE IT FURTHER RESOLVED that the Chair of the Board of County Commissioners is hereby authorized to affix his signature upon one or more maps of Phillips County or portions thereof depicting the location of the above-described boundary lines of Commissioner districts Phillips County.


The Board of County Commissioners hereby finds the above-described Commissioner districts are as compact and as nearly equal in population as possible, all in accordance with Colorado law.


THE ABOVE AND FOREGOING RESOLUTION WAS, ON A MOTION DULY MADE AND SECONDED, ADOPTED THIS 28th DAY OF SEPTEMBER 2023, BY UNANIMOUS VOTE OF THE BOARD OF PHILLIPS COUNTY COMMISSIONERS.


ATTEST:


Clerk & Recorder, Beth Zilla

BOARD OF COUNTY COMMISSIONERS
COUNTY OF PHILLIPS, COLORADO


Commissioner Garold Roberts, Chairman


Commissioner Terry Holmister


Commissioner Tom Timm